415

MASSIVE MURRAY PADDLE

"come hell or high water"

Wear a lifejacket.

Don't risk your life.

Road Maps

A3 printing maps / February 2023

SYDNEY HARBOUR KAYAKS

phasezero
High-Risk Operations & Environments

mako PADDLES

EST. 1988 MIRAGE SEA KAYAKS

SAFETY DRONES AUSTRALIA

SYDNEY HARBOUR KAYAKS Murray River ADVENTURES COHUNA, VICTORIA

Gunbower Cottage
Cohuna Victoria

Connecting People, River, and Country

Massive Murray Paddle Ground Crew Maps - Day ONE & Day TWO (FEB 2023)

Yarrawonga to Tocumwal
Paddlers Distance = 89km

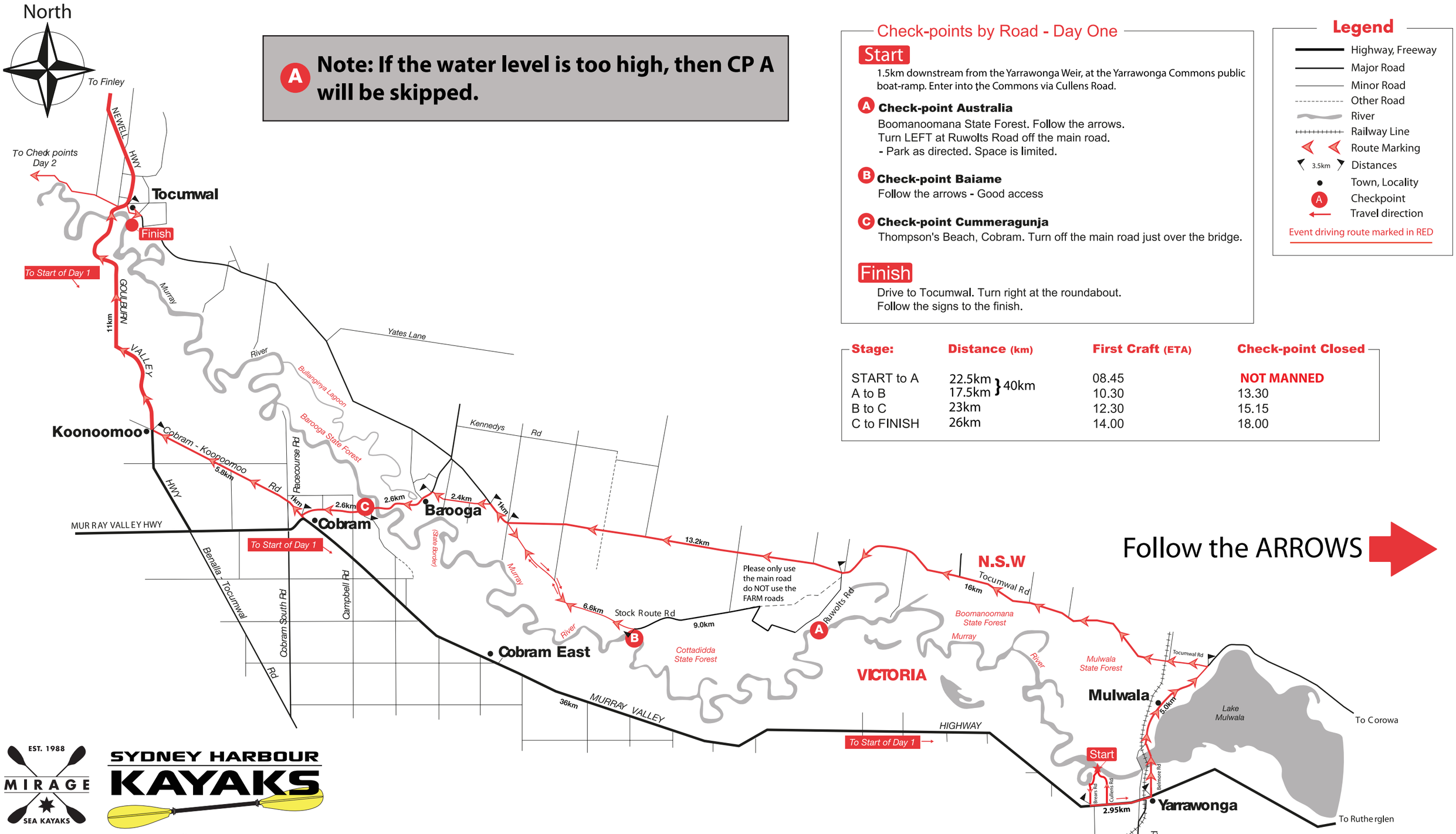

A **Note: If the water level is too high, then CP A will be skipped.**

Check-points by Road - Day One

Start

1.5km downstream from the Yarrawonga Weir, at the Yarrawonga Commons public boat-ramp. Enter into the Commons via Cullens Road.

A Check-point Australia

Boomanoomana State Forest. Follow the arrows.
Turn LEFT at Ruwolts Road off the main road.
- Park as directed. Space is limited.

B Check-point Baiame

Follow the arrows - Good access

C Check-point Cummeragunja

Thompson's Beach, Cobram. Turn off the main road just over the bridge.

Finish

Drive to Tocumwal. Turn right at the roundabout.
Follow the signs to the finish.

Legend

- Highway, Freeway
- Major Road
- Minor Road
- Other Road
- River
- Railway Line
- Route Marking
- 3.5km Distances
- Town, Locality
- A Checkpoint
- Travel direction

Event driving route marked in RED

Stage:	Distance (km)	First Craft (ETA)	Check-point Closed
START to A	22.5km } 40km	08.45	NOT MANNED
A to B	17.5km	10.30	13.30
B to C	23km	12.30	15.15
C to FINISH	26km	14.00	18.00

Follow the ARROWS

EST. 1988 MIRAGE SEA KAYAKS

SYDNEY HARBOUR KAYAKS

Please note:
Distances given in this document are approximate and rounded to the nearest whole kilometre.
Rounding errors are likely to occur when using navigation equipment. Checkpoint positions may vary slightly due to local conditions on the day.
Please take care driving in and out of checkpoints in the often dusty conditions.
DRIVERS: NEVER SPEED - BE SAFE & help keep the Massive Murray Paddle accident free.

Massive Murray Paddle Ground Crew Maps - Day Three

Picnic Point to Moama

Paddlers Distance = 76 km

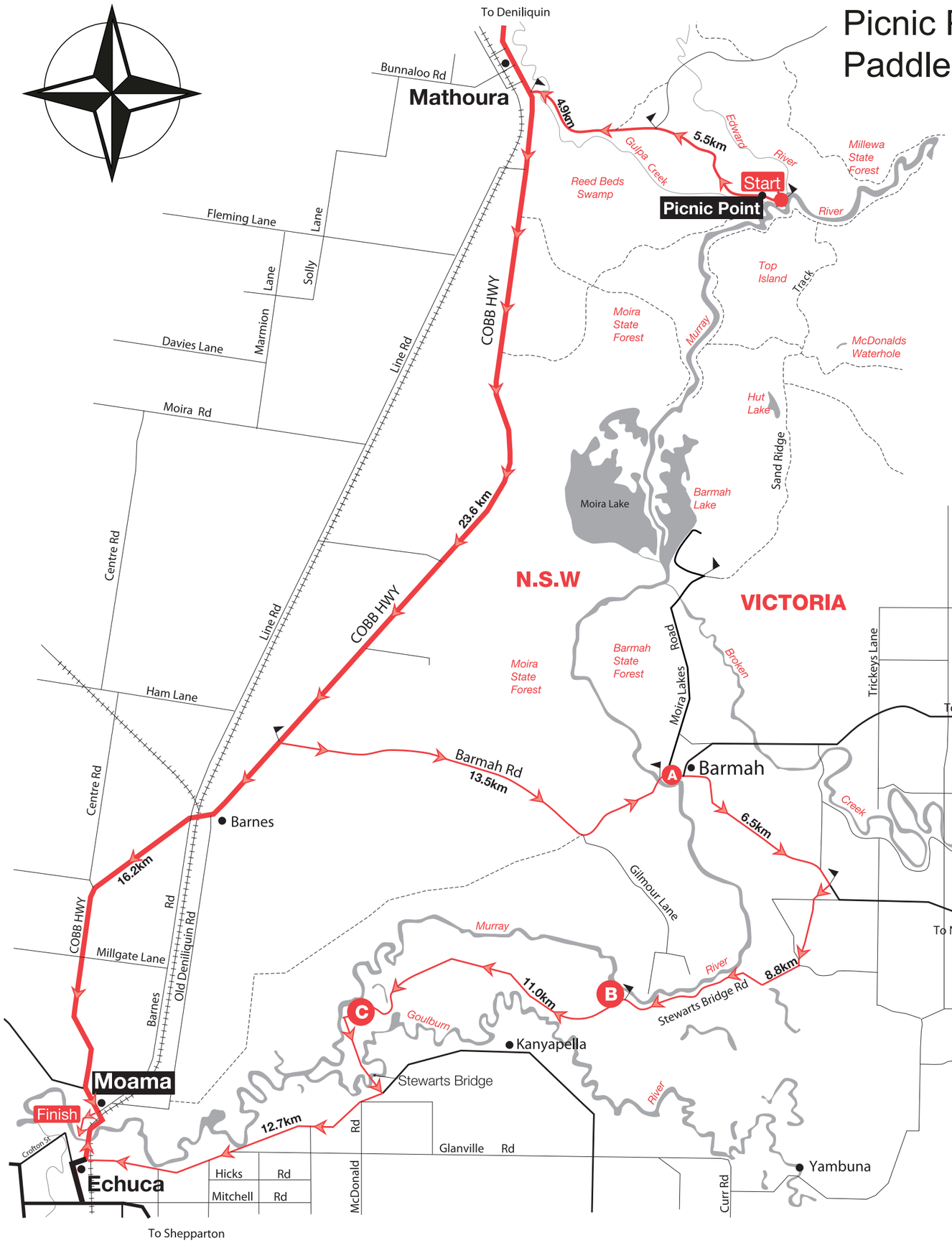

Check-points by Road - Day Three

Start

At Picnic Point Boat Ramp - 50km (one hour) from Echuca via Cobb Hwy

A Check-point Australia
Is located at the Barmah Boat Ramp - Park in the parking lot.
Please DO NOT use the NSW side of the river for your change-over.

B Check-point Baiame
Road side with easy access - Drive slowly as you are in a high dust area.

C Check-point Cummeragunja
Road side with easy access - Drive slowly as you are in a high dust area.

Finish

The finish is at Moama Beach in Moama (via Blair Street).

HINT: We have some special entertainment at the MOAMA FINISH for the afternoon from 2pm to 5.30pm.

Legend

- Highway, Freeway
- Major Road
- Minor Road
- Other Road
- River
- Railway Line
- Route Marking
- 3.5km Distances
- Town, Locality
- A Checkpoint
- Travel direction

Event driving route marked in RED

Follow the ARROWS

Stage:	Distance (km)	First Craft (ETA)	Check-point Closed
START to A	28km	09.30	11.00
A to B	12km	11.00	13.00
B to C	18km	12.45	15.00
C to FINISH	18km	14.30	17.30

Check Point C CUTOFF = 15.30*

NOTE:
The drive from Echuca CBD to the START LINE at Picnic Point is 50km / 40 minutes.
Please allow for this travel time and DO NOT SPEED

NOTE:
The drive from the Picnic Point Start Line to Check Point A at Barmah Lakes is 54km / 50 minutes.
Please allow for this travel time and DO NOT SPEED

EST. 1988 MIRAGE SEA KAYAKS

SYDNEY HARBOUR KAYAKS

Please note:
Distances given in this document are approximate and rounded to the nearest whole kilometre.
Rounding errors are likely to occur when using navigation equipment.
Checkpoint positions may vary slightly due to local conditions on the day.
Please take care driving in and out of checkpoints in the often dusty conditions.
DRIVERS: NEVER SPEED - BE SAFE & help keep the Massive Murray Paddle accident free.

Massive Murray Paddle Ground Crew Maps - Day FOUR & Day FIVE

Moama to Torrumbarry

Paddlers Distance = **80.5km**

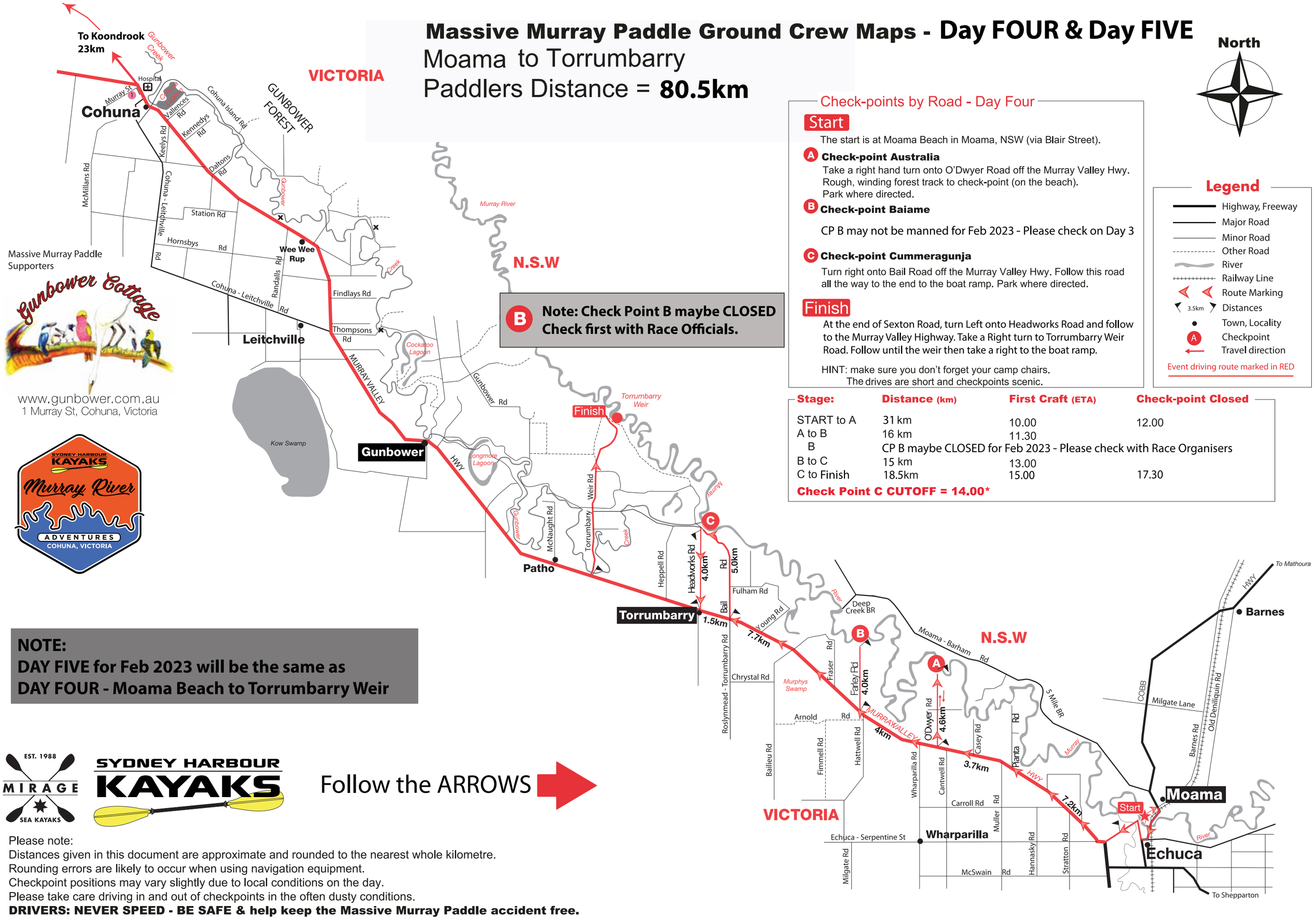

B **Note: Check Point B maybe CLOSED Check first with Race Officials.**

Check-points by Road - Day Four

Start

The start is at Moama Beach in Moama, NSW (via Blair Street).

A Check-point Australia

Take a right hand turn onto O'Dwyer Road off the Murray Valley Hwy. Rough, winding forest track to check-point (on the beach). Park where directed.

B Check-point Baiame

CP B may not be manned for Feb 2023 - Please check on Day 3

C Check-point Cummeragunja

Turn right onto Bail Road off the Murray Valley Hwy. Follow this road all the way to the end to the boat ramp. Park where directed.

Finish

At the end of Sexton Road, turn Left onto Headworks Road and follow to the Murray Valley Highway. Take a Right turn to Torrumbarry Weir Road. Follow until the weir then take a right to the boat ramp.

HINT: make sure you don't forget your camp chairs.
The drives are short and checkpoints scenic.

Legend

- Highway, Freeway
- Major Road
- Minor Road
- Other Road
- River
- Railway Line
- Route Marking
- 3.5km Distances
- Town, Locality
- A Checkpoint
- Travel direction

Event driving route marked in RED

Stage:	Distance (km)	First Craft (ETA)	Check-point Closed
START to A	31 km	10.00	12.00
A to B	16 km	11.30	
B	CP B maybe CLOSED for Feb 2023 - Please check with Race Organisers		
B to C	15 km	13.00	
C to Finish	18.5km	15.00	17.30

Check Point C CUTOFF = 14.00*

NOTE:
DAY FIVE for Feb 2023 will be the same as DAY FOUR - Moama Beach to Torrumbarry Weir

Follow the ARROWS

Please note:
Distances given in this document are approximate and rounded to the nearest whole kilometre.
Rounding errors are likely to occur when using navigation equipment.
Checkpoint positions may vary slightly due to local conditions on the day.
Please take care driving in and out of checkpoints in the often dusty conditions.
DRIVERS: NEVER SPEED - BE SAFE & help keep the Massive Murray Paddle accident free.